RUA ARARA AZUL

EST.0+0.00

TIPO	ÁREA (m2)	VOLUME (m3)	VOLUME ACUMULADO (m3)
CORTE	3.39	0.00	0.00
ATERRO	0.02	0.00	0.00

0+0.00

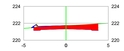

EST.1+0.00

TIPO	ÁREA (m2)	VOLUME (m3)	VOLUME ACUMULADO (m3)
CORTE	0.74	41.31	41.31
ATERRO	1.25	12.71	12.71

1+0.00



EST.2+0.00

TIPO	ÁREA (m2)	VOLUME (m3)	VOLUME ACUMULADO (m3)
CORTE	0.65	13.86	55.17
ATERRO	1.25	24.93	37.64

2+0.00

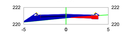

EST.3+0.00

TIPO	ÁREA (m2)	VOLUME (m3)	VOLUME ACUMULADO (m3)
CORTE	1.41	20.53	75.71
ATERRO	0.21	14.58	52.23

3+0.00

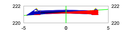

EST.4+0.00

TIPO	ÁREA (m2)	VOLUME (m3)	VOLUME ACUMULADO (m3)
CORTE	1.67	30.74	106.45
ATERRO	0.19	4.04	56.26

4+0.00



EST.5+0.00

TIPO	ÁREA (m2)	VOLUME (m3)	VOLUME ACUMULADO (m3)
CORTE	3.76	54.31	160.76
ATERRO	0.04	2.28	58.54

5+0.00



EST.6+0.00

TIPO	ÁREA (m2)	VOLUME (m3)	VOLUME ACUMULADO (m3)
CORTE	4.07	78.28	239.04
ATERRO	0.01	0.46	59.00

6+0.00

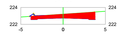

EST.7+0.00

TIPO	ÁREA (m2)	VOLUME (m3)	VOLUME ACUMULADO (m3)
CORTE	3.94	80.08	319.12
ATERRO	0.01	0.19	59.19

7+0.00

EST.8+0.00

TIPO	ÁREA (m2)	VOLUME (m3)	VOLUME ACUMULADO (m3)
CORTE	3.94	78.82	397.94
ATERRO	0.01	0.18	59.37

8+0.00

EST.8+12.30

TIPO	ÁREA (m2)	VOLUME (m3)	VOLUME ACUMULADO (m3)
CORTE	3.15	43.58	441.53
ATERRO	0.05	0.37	59.74

8+12.30

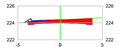

RUA DOS SABIÁS

EST.0+0.00

TIPO	ÁREA (m2)	VOLUME (m3)	VOLUME ACUMULADO (m3)
CORTE	3.25	0.00	0.00
ATERRO	0.00	0.00	0.00

0+0.00

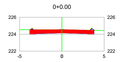

EST.1+0.00

TIPO	ÁREA (m2)	VOLUME (m3)	VOLUME ACUMULADO (m3)
CORTE	2.85	61.04	61.04
ATERRO	0.00	0.04	0.04

1+0.00

EST.2+0.00

TIPO	ÁREA (m2)	VOLUME (m3)	VOLUME ACUMULADO (m3)
CORTE	4.18	70.33	131.38
ATERRO	0.00	0.04	0.08

2+0.00

EST.3+0.00

TIPO	ÁREA (m2)	VOLUME (m3)	VOLUME ACUMULADO (m3)
CORTE	4.96	91.40	222.77
ATERRO	0.00	0.00	0.08

3+0.00

EST.4+0.00

TIPO	ÁREA (m2)	VOLUME (m3)	VOLUME ACUMULADO (m3)
CORTE	6.91	118.68	341.45
ATERRO	0.00	0.00	0.08

4+0.00

EST.5+0.00

TIPO	ÁREA (m2)	VOLUME (m3)	VOLUME ACUMULADO (m3)
CORTE	7.21	141.24	482.69
ATERRO	0.00	0.00	0.08

5+0.00

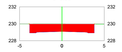

EST.6+0.00

TIPO	ÁREA (m2)	VOLUME (m3)	VOLUME ACUMULADO (m3)
CORTE	6.74	139.53	622.22
ATERRO	0.00	0.00	0.08

6+0.00

EST.7+0.00

TIPO	ÁREA (m2)	VOLUME (m3)	VOLUME ACUMULADO (m3)
CORTE	6.30	130.38	752.60
ATERRO	0.00	0.00	0.08

7+0.00



EST.8+0.00

TIPO	ÁREA (m2)	VOLUME (m3)	VOLUME ACUMULADO (m3)
CORTE	5.37	116.70	869.30
ATERRO	0.00	0.00	0.08

8+0.00



EST.9+0.00

TIPO	ÁREA (m2)	VOLUME (m3)	VOLUME ACUMULADO (m3)
CORTE	3.76	91.37	960.67
ATERRO	0.00	0.00	0.08

9+0.00



EST.10+0.00

TIPO	ÁREA (m2)	VOLUME (m3)	VOLUME ACUMULADO (m3)
CORTE	2.43	61.92	1022.58
ATERRO	0.01	0.05	0.13

10+0.00



EST.10+3.96

TIPO	ÁREA (m2)	VOLUME (m3)	VOLUME ACUMULADO (m3)
CORTE	3.44	11.62	1034.20
ATERRO	0.00	0.01	0.14

10+3.96

RUA BEM TE VI TRECHO 01

EST.0+0.00

TIPO	ÁREA (m2)	VOLUME (m3)	VOLUME ACUMULADO (m3)
CORTE	3.40	0.00	0.00
ATERRO	0.00	0.00	0.00

0+0.00

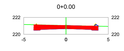

EST.1+0.00

TIPO	ÁREA (m2)	VOLUME (m3)	VOLUME ACUMULADO (m3)
CORTE	3.07	64.75	64.75
ATERRO	0.00	0.01	0.01

1+0.00

EST.2+0.00

TIPO	ÁREA (m2)	VOLUME (m3)	VOLUME ACUMULADO (m3)
CORTE	3.62	66.90	131.65
ATERRO	0.00	0.00	0.01

2+0.00



EST.2+16.01

TIPO	ÁREA (m2)	VOLUME (m3)	VOLUME ACUMULADO (m3)
CORTE	3.85	59.77	191.42
ATERRO	0.00	0.00	0.01

2+16.01

RUA DOS PARDAIS

EST.0+0.00

TIPO	ÁREA (m2)	VOLUME (m3)	VOLUME ACUMULADO (m3)
CORTE	3.29	0.00	0.00
ATERRO	0.01	0.00	0.00

0+0.00

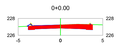

EST.1+0.00

TIPO	ÁREA (m2)	VOLUME (m3)	VOLUME ACUMULADO (m3)
CORTE	2.93	62.20	62.20
ATERRO	0.02	0.26	0.26

1+0.00

EST.2+0.00

TIPO	ÁREA (m2)	VOLUME (m3)	VOLUME ACUMULADO (m3)
CORTE	2.28	52.18	114.38
ATERRO	0.04	0.63	0.89

2+0.00

EST.3+0.00

TIPO	ÁREA (m2)	VOLUME (m3)	VOLUME ACUMULADO (m3)
CORTE	1.73	40.18	154.56
ATERRO	0.05	0.96	1.85

3+0.00

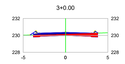

EST.4+0.00

TIPO	ÁREA (m2)	VOLUME (m3)	VOLUME ACUMULADO (m3)
CORTE	3.50	52.29	206.85
ATERRO	0.00	0.51	2.36

4+0.00

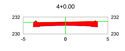

EST.5+0.00

TIPO	ÁREA (m2)	VOLUME (m3)	VOLUME ACUMULADO (m3)
CORTE	4.13	76.25	283.10
ATERRO	0.00	0.00	2.36

5+0.00

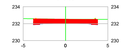

EST.6+0.00

TIPO	ÁREA (m2)	VOLUME (m3)	VOLUME ACUMULADO (m3)
CORTE	5.28	94.05	377.15
ATERRO	0.00	0.00	2.36

6+0.00

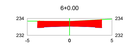

EST.6+17.69

TIPO	ÁREA (m2)	VOLUME (m3)	VOLUME ACUMULADO (m3)
CORTE	3.36	76.39	453.55
ATERRO	0.01	0.07	2.43

6+17.69

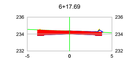

RUA JOÃO DE BARRO

EST.0+0.00

TIPO	ÁREA (m2)	VOLUME (m3)	VOLUME ACUMULADO (m3)
CORTE	3.28	0.00	0.00
ATERRO	0.00	0.00	0.00

0+0.00

EST.1+0.00

TIPO	ÁREA (m2)	VOLUME (m3)	VOLUME ACUMULADO (m3)
CORTE	1.16	44.44	44.44
ATERRO	0.09	0.88	0.88

1+0.00

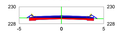

EST.2+0.00

TIPO	ÁREA (m2)	VOLUME (m3)	VOLUME ACUMULADO (m3)
CORTE	1.42	25.83	70.27
ATERRO	0.08	1.66	2.54

2+0.00

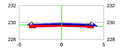

EST.3+0.00

TIPO	ÁREA (m2)	VOLUME (m3)	VOLUME ACUMULADO (m3)
CORTE	1.99	34.15	104.42
ATERRO	0.03	1.12	3.66

3+0.00



EST.4+0.00

TIPO	ÁREA (m2)	VOLUME (m3)	VOLUME ACUMULADO (m3)
CORTE	3.22	52.09	156.50
ATERRO	0.00	0.34	4.00

4+0.00

EST.5+0.00

TIPO	ÁREA (m2)	VOLUME (m3)	VOLUME ACUMULADO (m3)
CORTE	3.41	66.27	222.78
ATERRO	0.00	0.00	4.01

5+0.00

EST.6+0.00

TIPO	ÁREA (m2)	VOLUME (m3)	VOLUME ACUMULADO (m3)
CORTE	3.36	67.66	290.43
ATERRO	0.00	0.00	4.01

6+0.00

EST.6+8.60

TIPO	ÁREA (m2)	VOLUME (m3)	VOLUME ACUMULADO (m3)
CORTE	3.33	28.77	319.21
ATERRO	0.00	0.00	4.01

6+8.60

RUA BEM TE VI TRECHO 02

EST.0+0.00

TIPO	ÁREA (m2)	VOLUME (m3)	VOLUME ACUMULADO (m3)
CORTE	3.85	0.00	0.00
ATERRO	0.00	0.00	0.00

0+0.00

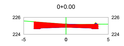

EST.1+0.00

TIPO	ÁREA (m2)	VOLUME (m3)	VOLUME ACUMULADO (m3)
CORTE	4.11	79.55	79.55
ATERRO	0.00	0.00	0.00

1+0.00

EST.2+0.00

TIPO	ÁREA (m2)	VOLUME (m3)	VOLUME ACUMULADO (m3)
CORTE	4.07	81.76	161.32
ATERRO	0.00	0.00	0.00

2+0.00

EST.3+0.00

TIPO	ÁREA (m2)	VOLUME (m3)	VOLUME ACUMULADO (m3)
CORTE	3.85	79.23	240.55
ATERRO	0.00	0.00	0.00

3+0.00



EST.4+0.00

TIPO	ÁREA (m2)	VOLUME (m3)	VOLUME ACUMULADO (m3)
CORTE	4.09	79.39	319.93
ATERRO	0.00	0.00	0.00

4+0.00



EST.5+0.00

TIPO	ÁREA (m2)	VOLUME (m3)	VOLUME ACUMULADO (m3)
CORTE	4.28	83.69	403.62
ATERRO	0.00	0.00	0.00

5+0.00

EST.6+0.00

TIPO	ÁREA (m2)	VOLUME (m3)	VOLUME ACUMULADO (m3)
CORTE	3.55	78.36	481.98
ATERRO	0.00	0.00	0.00

6+0.00



EST.6+3.33

TIPO	ÁREA (m2)	VOLUME (m3)	VOLUME ACUMULADO (m3)
CORTE	3.41	11.60	493.58
ATERRO	0.00	0.00	0.00

6+3.33

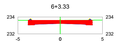

RUA ISABEL SABINO CARVALHO

EST.0+0.00

TIPO	ÁREA (m2)	VOLUME (m3)	VOLUME ACUMULADO (m3)
CORTE	3.39	0.00	0.00
ATERRO	0.02	0.00	0.00

0+0.00

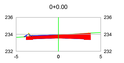

EST.1+0.00

TIPO	ÁREA (m2)	VOLUME (m3)	VOLUME ACUMULADO (m3)
CORTE	4.66	80.55	80.55
ATERRO	0.00	0.21	0.21

1+0.00

EST.2+0.00

TIPO	ÁREA (m2)	VOLUME (m3)	VOLUME ACUMULADO (m3)
CORTE	4.08	87.40	167.95
ATERRO	0.01	0.15	0.36

2+0.00

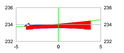

EST.3+0.00

TIPO	ÁREA (m2)	VOLUME (m3)	VOLUME ACUMULADO (m3)
CORTE	2.70	67.76	235.71
ATERRO	0.08	0.96	1.31

3+0.00

EST.4+0.00

TIPO	ÁREA (m2)	VOLUME (m3)	VOLUME ACUMULADO (m3)
CORTE	1.37	40.68	276.39
ATERRO	0.27	3.49	4.81

4+0.00

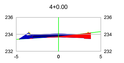

EST.5+0.00

TIPO	ÁREA (m2)	VOLUME (m3)	VOLUME ACUMULADO (m3)
CORTE	1.56	29.32	305.71
ATERRO	0.22	4.88	9.69

5+0.00

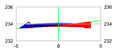

EST.6+0.00

TIPO	ÁREA (m2)	VOLUME (m3)	VOLUME ACUMULADO (m3)
CORTE	1.79	33.57	339.28
ATERRO	0.16	3.84	13.53

6+0.00

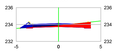

EST.7+0.00

TIPO	ÁREA (m2)	VOLUME (m3)	VOLUME ACUMULADO (m3)
CORTE	2.53	43.22	382.50
ATERRO	0.07	2.31	15.84

7+0.00

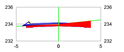

EST.8+0.00

TIPO	ÁREA (m2)	VOLUME (m3)	VOLUME ACUMULADO (m3)
CORTE	3.80	63.29	445.80
ATERRO	0.01	0.79	16.63

8+0.00

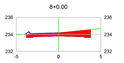

EST.9+0.00

TIPO	ÁREA (m2)	VOLUME (m3)	VOLUME ACUMULADO (m3)
CORTE	4.34	81.39	527.19
ATERRO	0.00	0.12	16.75

9+0.00

EST.10+0.00

TIPO	ÁREA (m2)	VOLUME (m3)	VOLUME ACUMULADO (m3)
CORTE	4.29	86.26	613.44
ATERRO	0.00	0.01	16.76

10+0.00

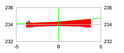

EST.11+0.00

TIPO	ÁREA (m2)	VOLUME (m3)	VOLUME ACUMULADO (m3)
CORTE	3.89	81.78	695.22
ATERRO	0.00	0.05	16.80

11+0.00

EST.11+13.48

TIPO	ÁREA (m2)	VOLUME (m3)	VOLUME ACUMULADO (m3)
CORTE	3.62	50.65	745.87
ATERRO	0.01	0.10	16.90

11+13.48

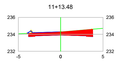

EST.11+11.59

TIPO	ÁREA (m2)	VOLUME (m3)	VOLUME ACUMULADO (m3)
CORTE	3.49	40.08	634.51
ATERRO	0.01	0.18	147.41

11+11.59

RUA DOS CANÁRIOS

EST.0+0.00

TIPO	ÁREA (m2)	VOLUME (m3)	VOLUME ACUMULADO (m3)
CORTE	3.34	0.00	0.00
ATERRO	0.02	0.00	0.00

0+0.00

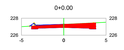

EST.1+0.00

TIPO	ÁREA (m2)	VOLUME (m3)	VOLUME ACUMULADO (m3)
CORTE	2.52	58.60	58.60
ATERRO	0.07	0.90	0.90

1+0.00

EST.2+0.00

TIPO	ÁREA (m2)	VOLUME (m3)	VOLUME ACUMULADO (m3)
CORTE	1.41	39.29	97.89
ATERRO	0.15	2.16	3.06

2+0.00

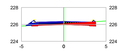

EST.3+0.00

TIPO	ÁREA (m2)	VOLUME (m3)	VOLUME ACUMULADO (m3)
CORTE	0.21	16.13	114.01
ATERRO	1.51	16.50	19.57

3+0.00

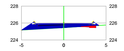

EST.4+0.00

TIPO	ÁREA (m2)	VOLUME (m3)	VOLUME ACUMULADO (m3)
CORTE	0.09	2.99	117.00
ATERRO	2.45	39.53	59.09

4+0.00

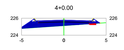

EST.5+0.00

TIPO	ÁREA (m2)	VOLUME (m3)	VOLUME ACUMULADO (m3)
CORTE	0.04	1.34	118.34
ATERRO	3.01	54.57	113.66

5+0.00



EST.6+0.00

TIPO	ÁREA (m2)	VOLUME (m3)	VOLUME ACUMULADO (m3)
CORTE	1.84	18.81	137.15
ATERRO	0.14	31.46	145.12

6+0.00

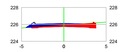

EST.7+0.00

TIPO	ÁREA (m2)	VOLUME (m3)	VOLUME ACUMULADO (m3)
CORTE	5.76	75.99	213.14
ATERRO	0.00	1.37	146.49

7+0.00



EST.8+0.00

TIPO	ÁREA (m2)	VOLUME (m3)	VOLUME ACUMULADO (m3)
CORTE	6.71	124.71	337.85
ATERRO	0.00	0.00	146.49

8+0.00

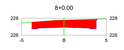

EST.9+0.00

TIPO	ÁREA (m2)	VOLUME (m3)	VOLUME ACUMULADO (m3)
CORTE	4.58	112.96	450.81
ATERRO	0.00	0.00	146.49

9+0.00

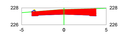

EST.10+0.00

TIPO	ÁREA (m2)	VOLUME (m3)	VOLUME ACUMULADO (m3)
CORTE	3.17	77.60	528.41
ATERRO	0.03	0.29	146.78

10+0.00

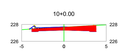

EST.11+0.00

TIPO	ÁREA (m2)	VOLUME (m3)	VOLUME ACUMULADO (m3)
CORTE	3.43	66.03	594.44
ATERRO	0.02	0.45	147.23

11+0.00

EST.11+11.59

TIPO	ÁREA (m2)	VOLUME (m3)	VOLUME ACUMULADO (m3)
CORTE	3.49	40.08	634.51
ATERRO	0.01	0.18	147.41

11+11.59

RUA CIRIEMA

EST.0+0.00

TIPO	ÁREA (m2)	VOLUME (m3)	VOLUME ACUMULADO (m3)
CORTE	3.50	0.00	0.00
ATERRO	0.02	0.00	0.00

0+0.00

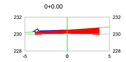

EST.1+0.00

TIPO	ÁREA (m2)	VOLUME (m3)	VOLUME ACUMULADO (m3)
CORTE	3.31	68.04	68.04
ATERRO	0.03	0.45	0.45

1+0.00

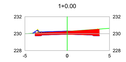

EST.2+0.00

TIPO	ÁREA (m2)	VOLUME (m3)	VOLUME ACUMULADO (m3)
CORTE	3.22	65.27	133.31
ATERRO	0.03	0.55	1.01

2+0.00

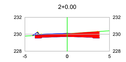

EST.3+0.00

TIPO	ÁREA (m2)	VOLUME (m3)	VOLUME ACUMULADO (m3)
CORTE	2.62	58.43	191.74
ATERRO	0.08	1.05	2.06

3+0.00

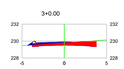

EST.4+0.00

TIPO	ÁREA (m2)	VOLUME (m3)	VOLUME ACUMULADO (m3)
CORTE	2.43	50.59	242.33
ATERRO	0.09	1.63	3.89

4+0.00

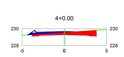

EST.5+0.00

TIPO	ÁREA (m2)	VOLUME (m3)	VOLUME ACUMULADO (m3)
CORTE	3.23	56.67	299.00
ATERRO	0.04	1.27	4.96

5+0.00

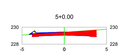

EST.5+4.17

TIPO	ÁREA (m2)	VOLUME (m3)	VOLUME ACUMULADO (m3)
CORTE	3.40	10.85	312.85
ATERRO	0.03	0.15	5.11

5+4.17

SEÇÃO TIPO EM CORTE

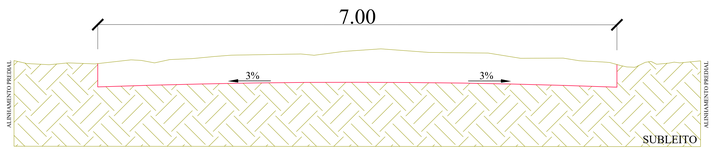

ALTURA DE CORTE DA SEÇÃO

TSD: 2,50 cm
Base: 20,00 cm
Sub-Base: 15,00 cm
Total: 37,50 cm

LEGENDA	
	SEÇÃO CORTE
	SEÇÃO ATERRO

ESCALA
ENGENHARIA • ARQUITETURA E URBANISMO

DESCRIÇÃO: PROJETO DE PAVIMENTAÇÃO ASFÁLTICA URBANA
DATA: 28/10/2022

ASSUNTO: PROJETO TERRAPLANAGEM
FOLHA: 01/01

CONTEÚDO:
-SEÇÃO TIPO EM CORTE
-SEÇÕES TRANSVERSAIS RUAS

INFORMAÇÕES TÉCNICAS:
- PROPRIETÁRIO: PREFEITURA MUNICIPAL DE ARAPUTANGA
- ENDEREÇO:RUA DOS SABIÁS, RUA JOÃO DE BARRO, RUA BEM TE VI, RUA DOS PARDAIS, RUA ARARA AZUL, RUA DOS CANÁRIOS, RUA CIRIEMA E RUA ISABEL SABINO CARVALHO
- MUNICÍPIO: ARAPUTANGA/MT

LOCALIZAÇÃO:

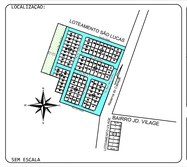

RESPONSÁVEL TÉCNICO:
JOÃO GUSTAVO F. S. JÚNIOR
ENG. CIVIL - CREA: 5064045505

RESPONSÁVEL TÉCNICO:
KARLA SOUZA DE OLIVEIRA:06190563120
Assinado de forma digital por KARLA SOUZA DE OLIVEIRA:06190563120
Dados: 2022.10.28 14:51:01 -04'00'
KARLA SOUZA DE OLIVEIRA
ENG. CIVIL - CREA: 53295/MT

PREFEITURA MUNICIPAL DE ARAPUTANGA:
ENILSON DE ARAUJO RIOS:38349906120
Assinado de forma digital por ENILSON DE ARAUJO RIOS:38349906120
Dados: 2022.10.21 14:44:07 -04'00'
PREFEITURA MUNICIPAL DE ARAPUTANGA
CNPJ: 15.023.914/0001-15

SEM ESCALA

APROVAÇÃO DE ORGÃO COMPETENTE:
Prefeitura Municipal de Araputanga
PROJETO APROVADO

João Gustavo Faria dos Santos Júnior
Eng. Civil – CREA 5064045505

JOAO GUSTAVO FARIA DOS SANTOS JUNIOR:07090848620
Assinado de forma digital por JOAO GUSTAVO FARIA DOS SANTOS JUNIOR:07090848620
Dados: 2022.10.31 14:52:32 -04'00'

A0 - 118.90 X 84.10